

Project : Baydon Meadow Wind Turbine

Client : Matt Partridge














Figure 8.1

Title Road Network and PROW Visibility Analysis

Date Jan 2007

Revision v6.0

Key :

-  Proposed location of Baydon Meadow wind turbine
-  3km from the proposed wind turbine
-  Viewpoint location
- ZTV - zone of theoretical visibility
 -  no view of turbine
 -  potential view of turbine
- M4
 -  no view of turbine
 -  view of turbine
- B roads
 -  no view of turbine
 -  view of turbine
- Minor roads
 -  no view of turbine
 -  view of turbine
- Public rights of way
 -  no view of turbine
 -  view of turbine

Notes

1. Prepared using intervisibility software, aerial photography and fieldwork observations
2. For the roads and public rights of way that are to the south of the M4 and more than 3km from the proposed turbine location, the visibility analysis is based on the ZTV only.
3. Digital map data reproduced from 1:25,000 raster by permission of The Controller of Her Majesty's Stationery Office. © Crown Copyright 2006. All Rights Reserved. Licence number 100042528
4. Prepared for E4environment Ltd on behalf of Matt Partridge.

the digital landscape company

GIS digital mapping systems networks training support
www.thedic.co.uk 0845 8381868 info@thedic.co.uk

1:25,000 @ A3

